



ELORA GORGE

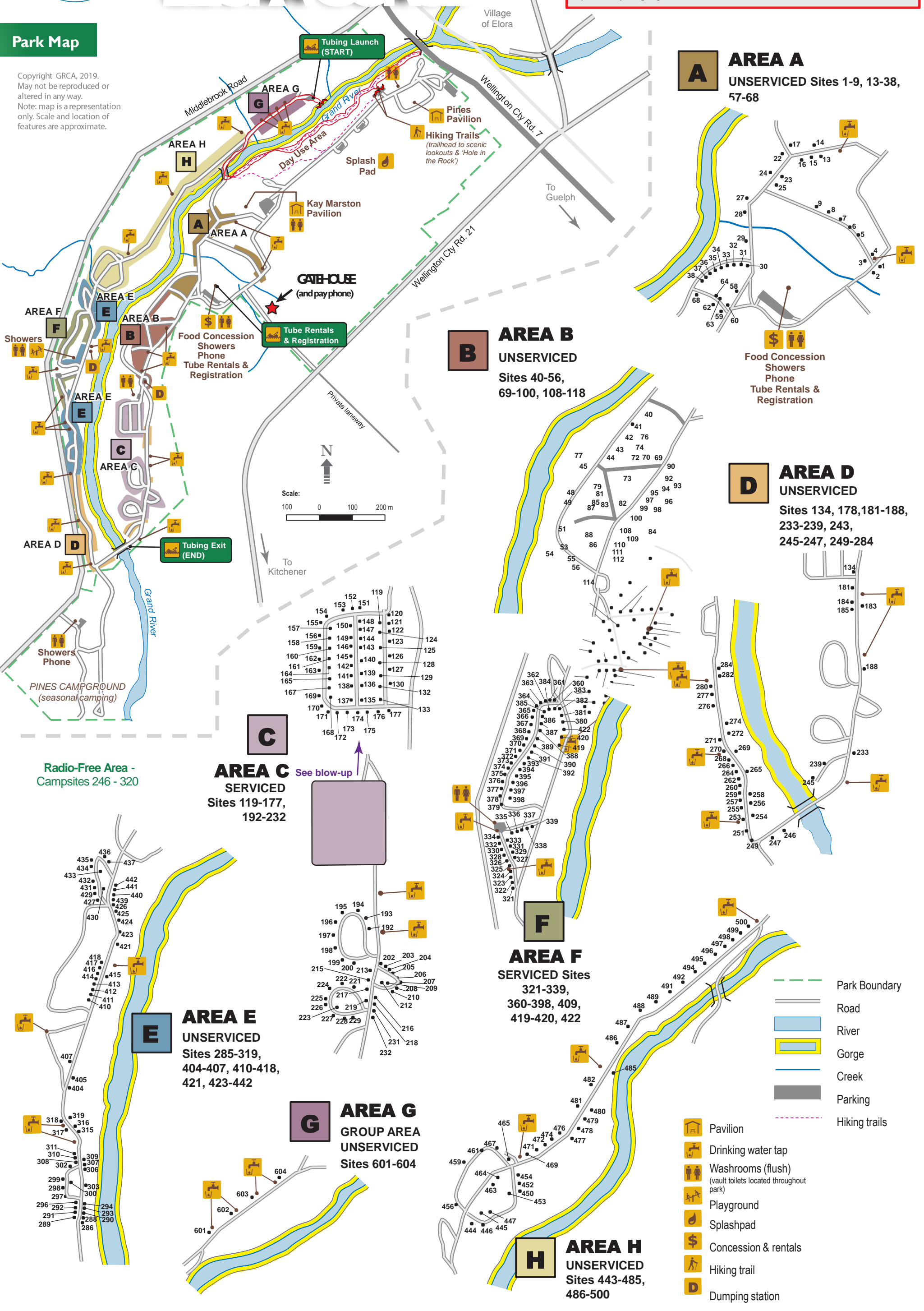
WARNING

WARNING: DEEP GORGE! STAY BACK FROM EDGE!

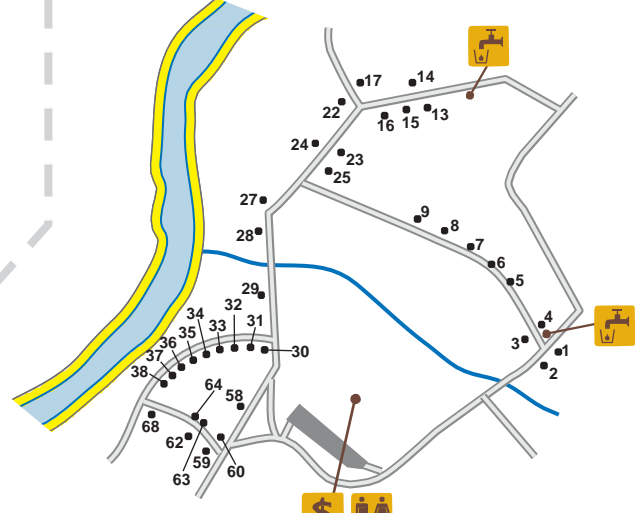
Caution: Reflective campsite permit post denotes campsite in close proximity to gorge. Use **UTMOST** caution.

Park Map

Copyright GRCA, 2019. May not be reproduced or altered in any way. Note: map is a representation only. Scale and location of features are approximate.

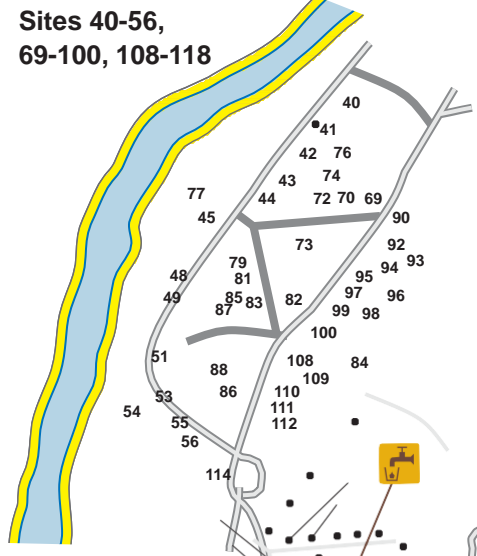


A AREA A UNSERVICED Sites 1-9, 13-38, 57-68

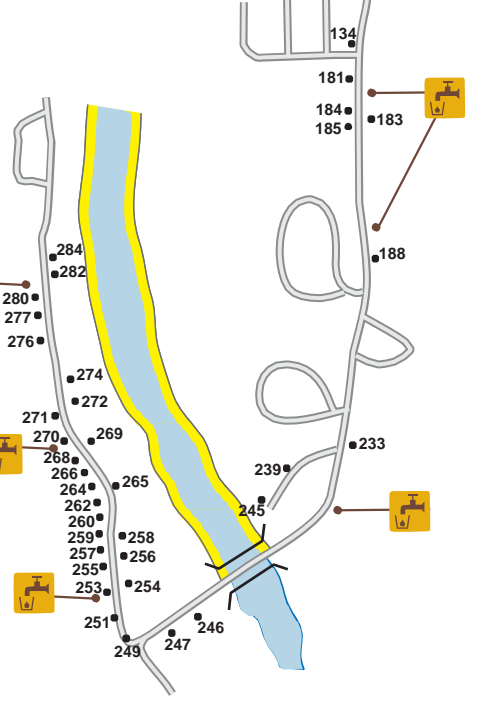


- Food Concession
- Shower
- Phone
- Tube Rentals & Registration

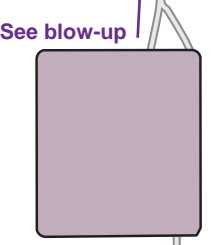
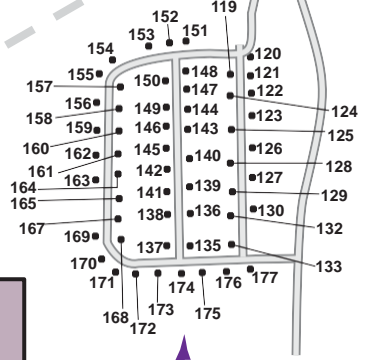
B AREA B UNSERVICED Sites 40-56, 69-100, 108-118



D AREA D UNSERVICED Sites 134, 178, 181-188, 233-239, 243, 245-247, 249-284

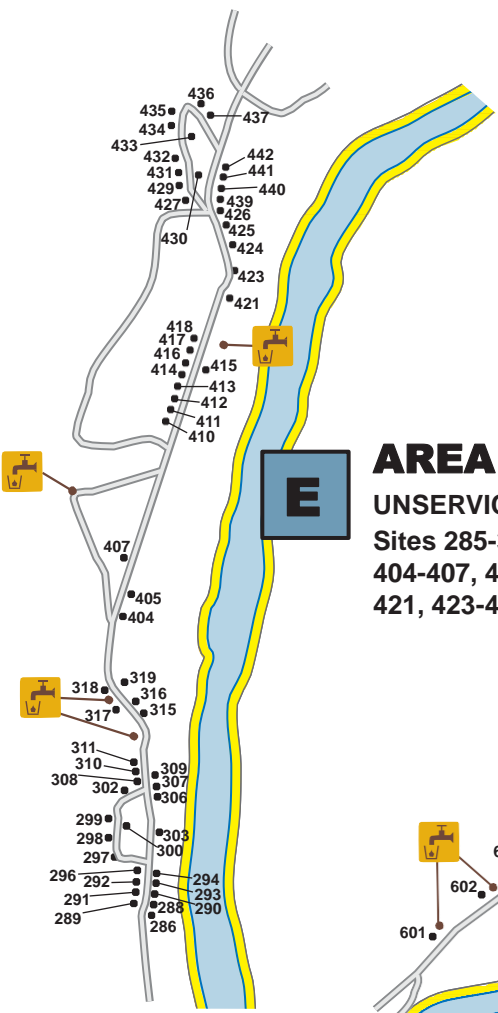


C AREA C SERVICED Sites 119-177, 192-232

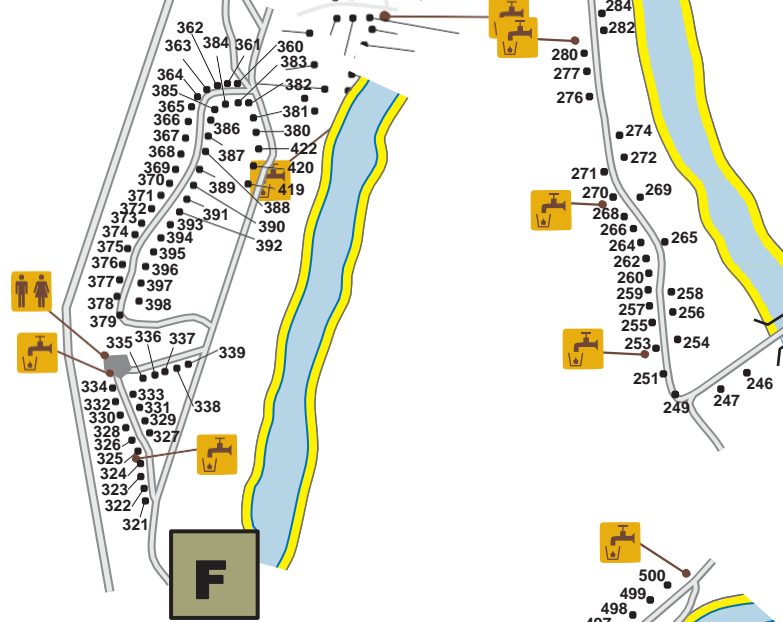


Radio-Free Area - Campsites 246 - 320

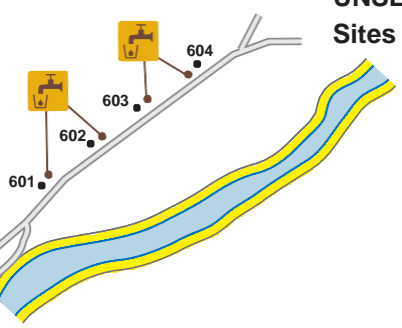
E AREA E UNSERVICED Sites 285-319, 404-407, 410-418, 421, 423-442



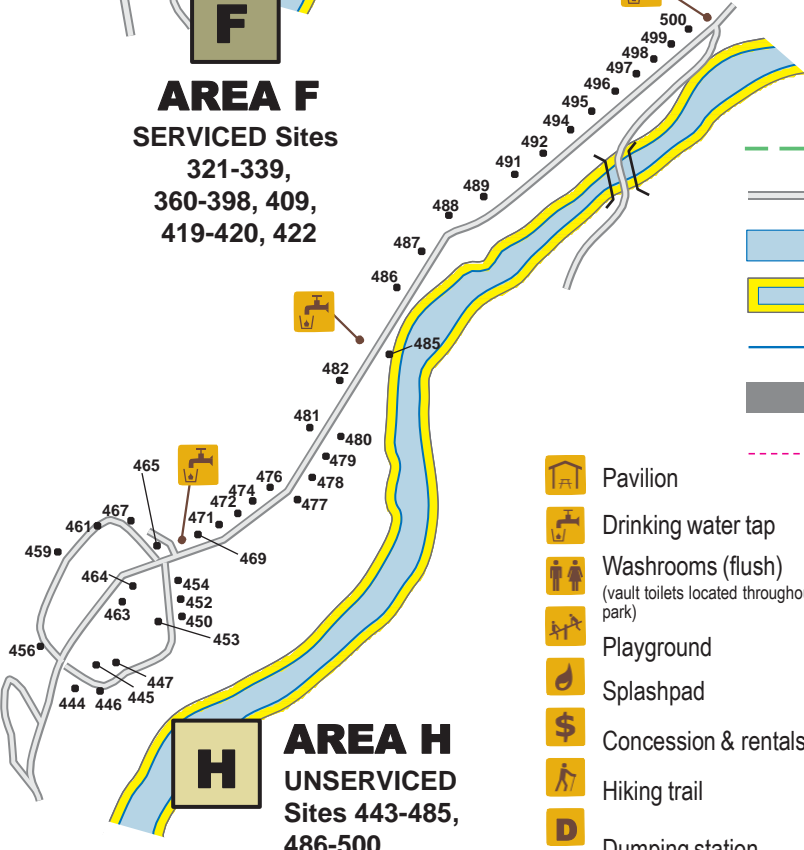
F AREA F SERVICED Sites 321-339, 360-398, 409, 419-420, 422



G AREA G GROUP AREA UNSERVICED Sites 601-604



H AREA H UNSERVICED Sites 443-485, 486-500



- Park Boundary
- Road
- River
- Gorge
- Creek
- Parking
- Hiking trails

- Pavilion
- Drinking water tap
- Washrooms (flush) (vault toilets located throughout park)
- Playground
- Splashpad
- Concession & rentals
- Hiking trail
- Dumping station