

Trail Map

Heber Down Conservation Area

Enjoy your outing and remember:



Protect nature by staying on the trails, obey all trail signs, leave flowers and plants for others to enjoy.



"Take nothing but pictures and leave nothing but footprints" Do not litter. Heber Down C.A. is a garbage free area. Please take any refuse home with you.



All pets must be on a leash of no more than 2 metres in length.

"Remember to stoop & scoop!"



HWY #1

Cochrane St.

Town of Whitby
Off Leash
Dog Park

Whitby
Aero Modellers

Devil's Den
Pond



Lyndbrook Road

County Lane Road

Whitby

To Cullen Centrl Park

Legend



Washrooms



Parking (Pay & Display)



Seasonal Parking
(Pay & Display - May to Nov.)



Visitor Information



Picnic Shelter
(Reservations Accepted)



Fishing Platform




Nature Viewing



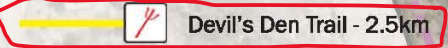
Picnic Area




Covered Rest Area



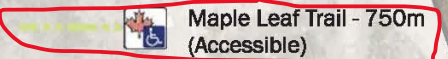
Springbanks Trail - 2.2km



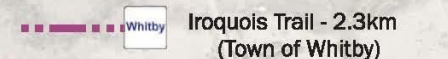
Devil's Den Trail - 2.5km



Railway Trail - 3km



Maple Leaf Trail - 750m
(Accessible)



Iroquois Trail - 2.3km
(Town of Whitby)

Conservation Road



Bridge



Staircase

